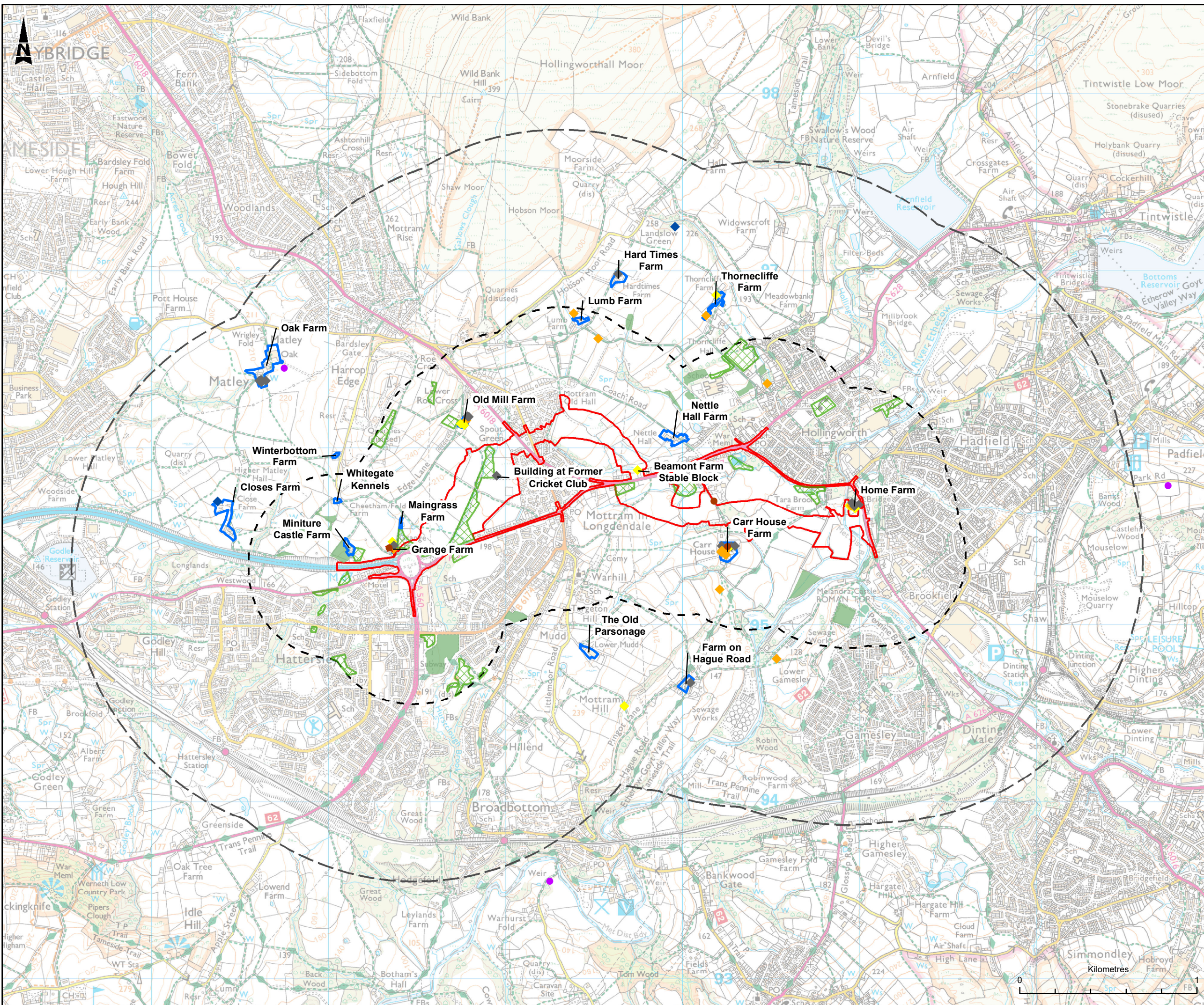


**A57 Link Roads
TR010034**

**6.4 Environmental Statement
Figure 8.7 - Barn Owl Survey Plan**

APFP Regulation 5(2)(a)

Planning Act 2008 Infrastructure Planning (Applications: Prescribed
Forms and Procedure) Regulations 2009



LEGEND

- DEVELOPMENT CONSENT ORDER (DCO) BOUNDARY
- 500M STUDY AREA
- 1.5KM STUDY AREA

FEATURE CATEGORISATION

- ★ OCCUPIED BREEDING SITE
- ◆ POTENTIAL NESTING SITE
- ◆ POTENTIAL ROOSTING SITE
- ◆ UNKNOWN
- ◆ NEGLIGIBLE ROOSTING AND NESTING POTENTIAL
- INCIDENTAL AND PREVIOUS OWL SIGHTINGS
- DESK STUDY RESULTS
- BARN OWL STRUCTURES

HABITAT TYPE

- TYPE 1 HABITAT
- TYPE 2 HABITAT

This map is reproduced from Ordnance Survey material with the permission of Ordnance Survey on behalf of the controller of Her Majesty's Stationery Office. © Crown Copyright. Unauthorised reproduction infringes Crown copyright and may lead to prosecution or civil proceedings.
 CLIENT NAME: Highways England LICENCE NUMBER: 100030849

Description			
Status	Revision	Issue Date	
Description			
Status	Revision	Issue Date	
Description			
Status	Revision	Issue Date	
Description	DCO SUBMISSION		
Status	A4	Revision	P01
Issue Date	11/06/21		
Drawn	LA	Checked	LG
Reviewed	LY	Authorised	MR
Drawing Suitability	DCO SUBMISSION		Status
			A4

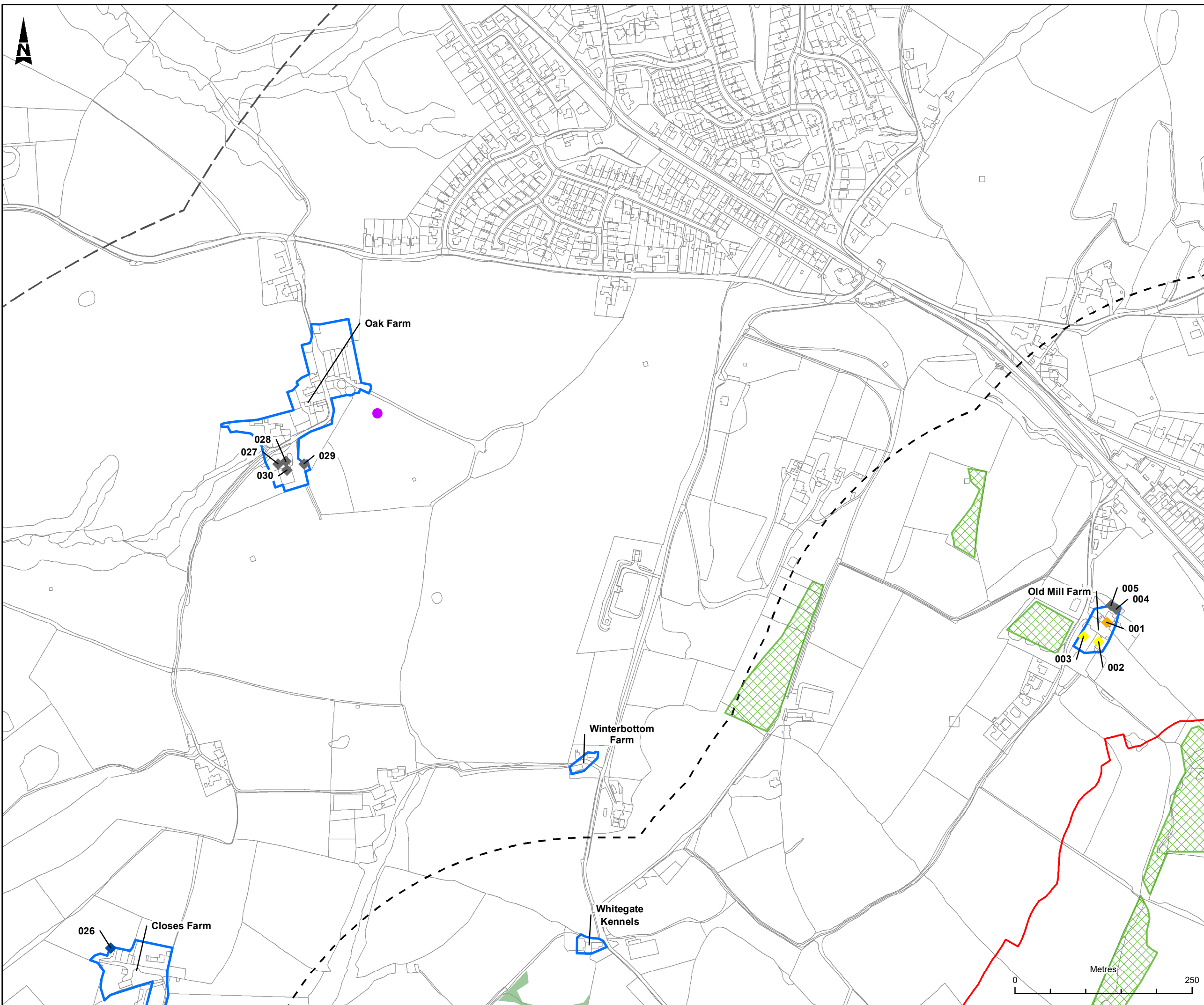


Scheme Name
A57 LINK ROADS

Drawing Title
FIGURE 8.7
BARN OWL SURVEY PLAN - OVERVIEW
SHEET 1 OF 9

PNS Ref. No.
TR010034/APP/6.4

Drawing Number	HE551473	Originator	BBA	Volume	EGN
Location	A57_AL_SCHEME	DR	LE	060436	
Scale	1:20,000	Original Size	A3	Rev.	P01



LEGEND

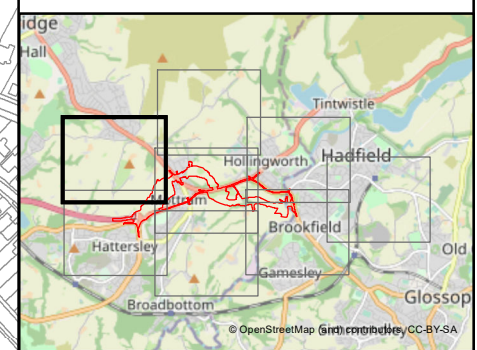
- DEVELOPMENT CONSENT ORDER (DCO) BOUNDARY
- 500M STUDY AREA
- 1.5KM STUDY AREA

FEATURE CATEGORISATION

- ★ OCCUPIED BREEDING SITE
- ◆ POTENTIAL NESTING SITE
- ◆ POTENTIAL ROOSTING SITE
- ◆ UNKNOWN
- ◆ NEGLIGIBLE ROOSTING AND NESTING POTENTIAL
- INCIDENTAL AND PREVIOUS OWL SIGHTINGS
- DESK STUDY RESULTS
- BARN OWL STRUCTURES

HABITAT TYPE

- TYPE 1 HABITAT
- TYPE 2 HABITAT



This map is reproduced from Ordnance Survey material with the permission of Ordnance Survey on behalf of the controller of Her Majesty's Stationery Office. © Crown Copyright. Unauthorised reproduction infringes Crown copyright and may lead to prosecution or civil proceedings.
 CLIENT NAME: Highways England LICENCE NUMBER: 100030649

Description			
Status	Revision	Issue Date	
Description			
Status	Revision	Issue Date	
Description			
Status	Revision	Issue Date	
Description DCO SUBMISSION			
Status	A4	Revision	P01
		Issue Date	11/06/21
Drawn	LA	Checked	LG
Reviewed	LY	Authorised	MR
Drawing Suitability			Status
DCO SUBMISSION			A4


**highways
england**

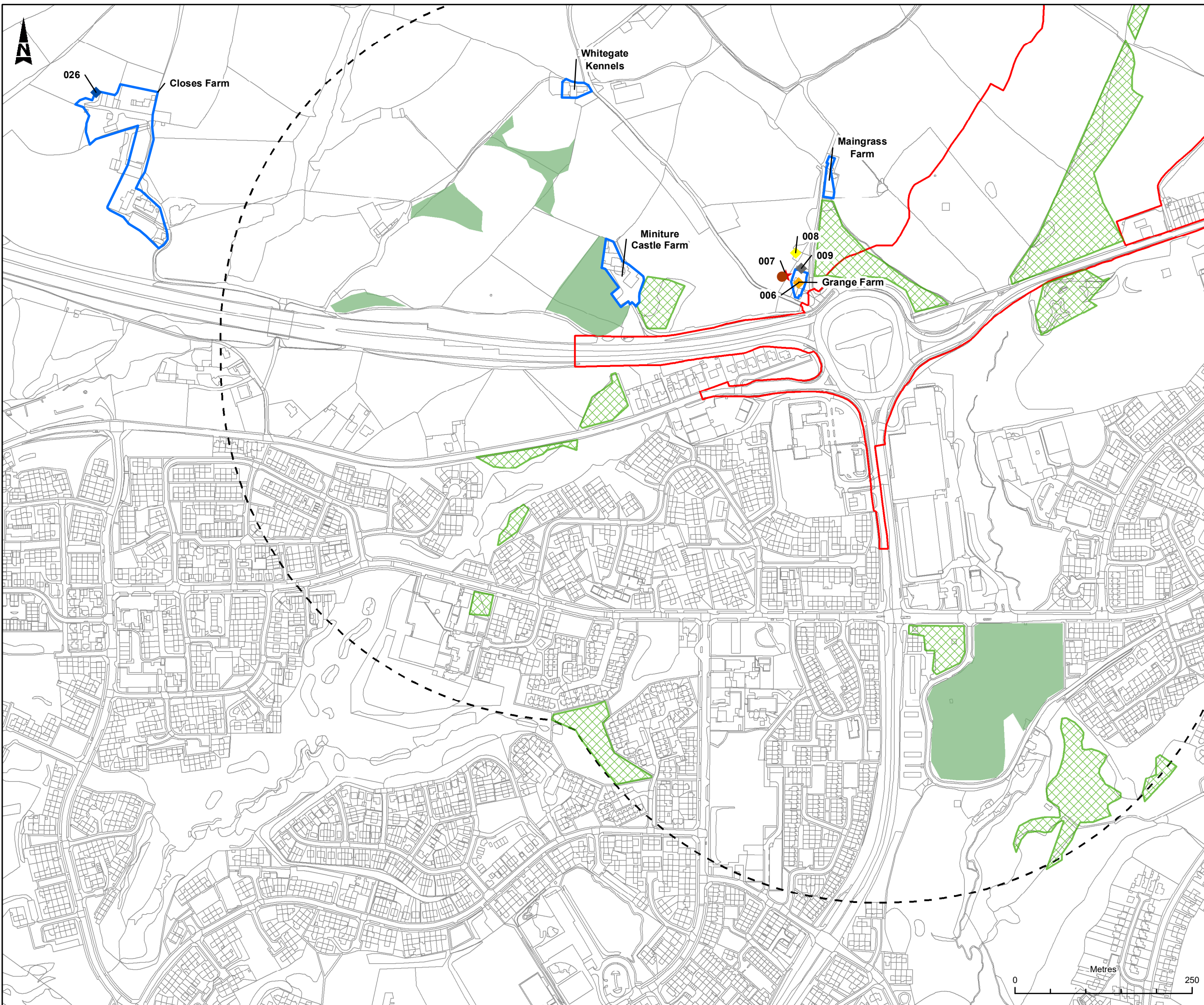
Scheme Name
A57 LINK ROADS

Drawing Title
FIGURE 8.7
BARN OWL SURVEY PLAN
SHEET 2 OF 9

PINS Ref. No.
TR010034/APP/6.4

Drawing Number	Originator	Volume
HE551473	BBA	EGN
A57_AL_SCHEME	DR	LE
Location	Type	Number
		060436
Scale	Original Size	Rev.
1:5,000	A3	P01





LEGEND

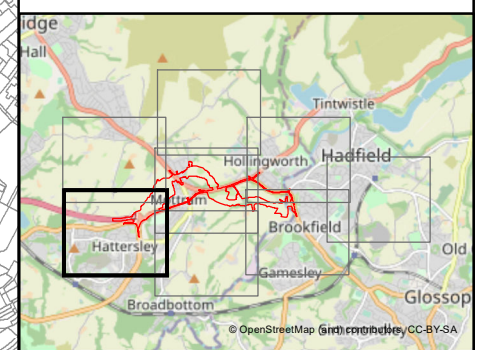
- DEVELOPMENT CONSENT ORDER (DCO) BOUNDARY
- 500M STUDY AREA
- 1.5KM STUDY AREA

FEATURE CATEGORISATION

- ★ OCCUPIED BREEDING SITE
- ◆ POTENTIAL NESTING SITE
- ◆ POTENTIAL ROOSTING SITE
- ◆ UNKNOWN
- ◆ NEGLIGIBLE ROOSTING AND NESTING POTENTIAL
- INCIDENTAL AND PREVIOUS OWL SIGHTINGS
- DESK STUDY RESULTS
- BARN OWL STRUCTURES

HABITAT TYPE

- TYPE 1 HABITAT
- TYPE 2 HABITAT



This map is reproduced from Ordnance Survey material with the permission of Ordnance Survey on behalf of the controller of Her Majesty's Stationery Office. © Crown Copyright. Unauthorised reproduction infringes Crown copyright and may lead to prosecution or civil proceedings.
 CLIENT NAME: Highways England LICENCE NUMBER: 100030649

Description			
Status	Revision	Issue Date	
Description			
Status	Revision	Issue Date	
Description			
Status	Revision	Issue Date	
Description	DCO SUBMISSION		
Status	A4	Revision P01	Issue Date 11/06/21
Drawn	LA	Checked LG	Reviewed LY
Authorised	MR		Status
Drawing Suitability	DCO SUBMISSION		A4

Client

Scheme Name

A57 LINK ROADS

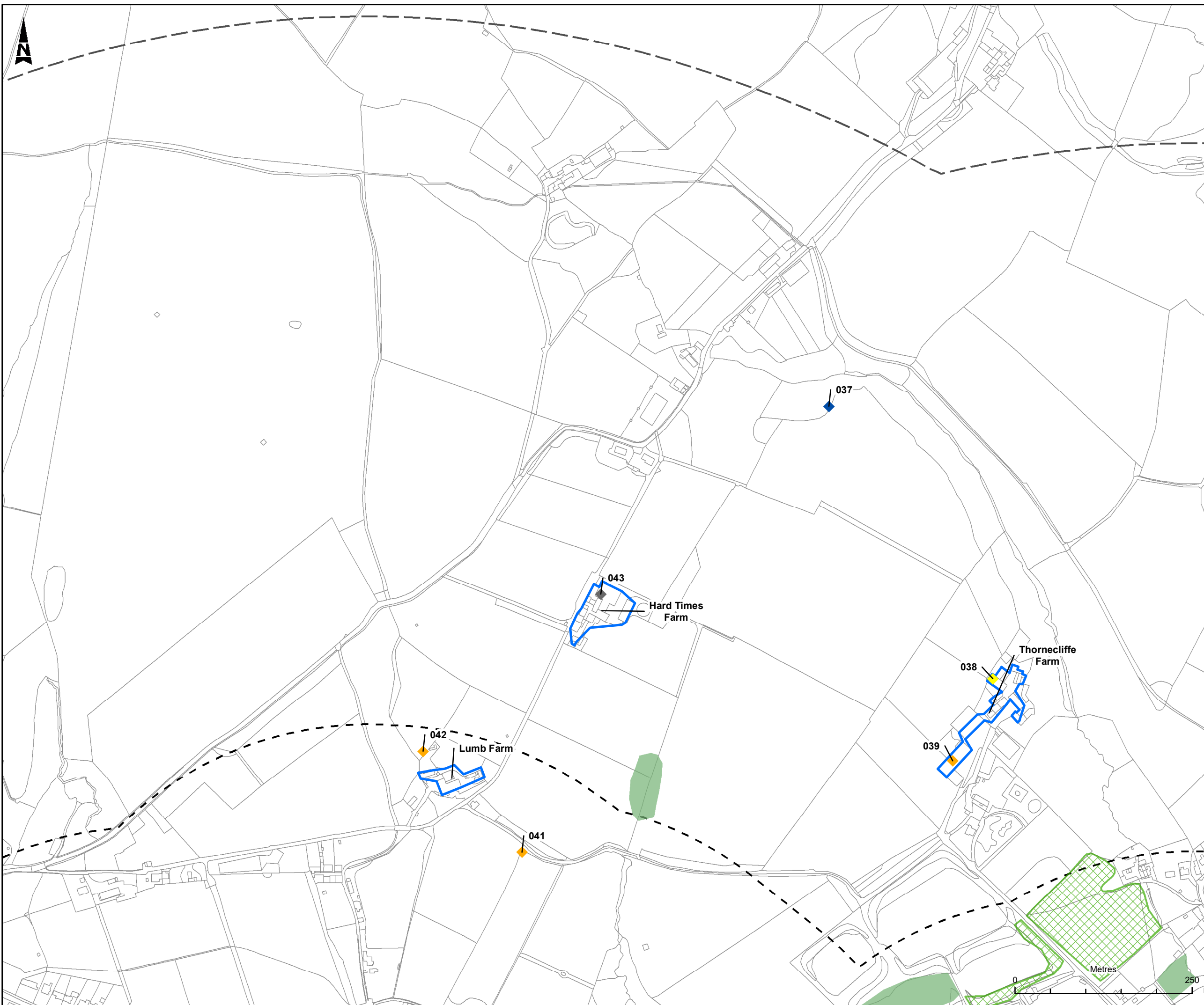
Drawing Title

FIGURE 8.7
BARN OWL SURVEY PLAN
SHEET 3 OF 9

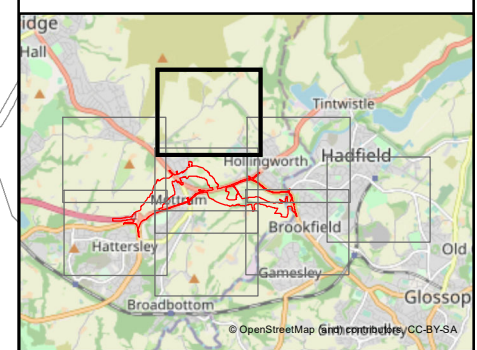
PINS Ref. No.

TR010034/APP/6.4

Drawing Number	HE551473 - BBA - EGN -	Volume	A57_AL_SCHEME - DR - LE - 060436
Location		Type	
Scale	1:5,000	Original Size	A3
Rev.		Rev.	P01



- LEGEND**
- DEVELOPMENT CONSENT ORDER (DCO) BOUNDARY
 - 500M STUDY AREA
 - 1.5KM STUDY AREA
 - FEATURE CATEGORISATION**
 - ★ OCCUPIED BREEDING SITE
 - ◆ POTENTIAL NESTING SITE
 - ◆ POTENTIAL ROOSTING SITE
 - ◆ UNKNOWN
 - ◆ NEGLIGIBLE ROOSTING AND NESTING POTENTIAL
 - INCIDENTAL AND PREVIOUS OWL SIGHTINGS
 - DESK STUDY RESULTS
 - BARN OWL STRUCTURES
 - HABITAT TYPE**
 - TYPE 1 HABITAT
 - TYPE 2 HABITAT



This map is reproduced from Ordnance Survey material with the permission of Ordnance Survey on behalf of the controller of Her Majesty's Stationery Office. © Crown Copyright. Unauthorised reproduction infringes Crown copyright and may lead to prosecution or civil proceedings.
 CLIENT NAME: Highways England LICENCE NUMBER: 100030649

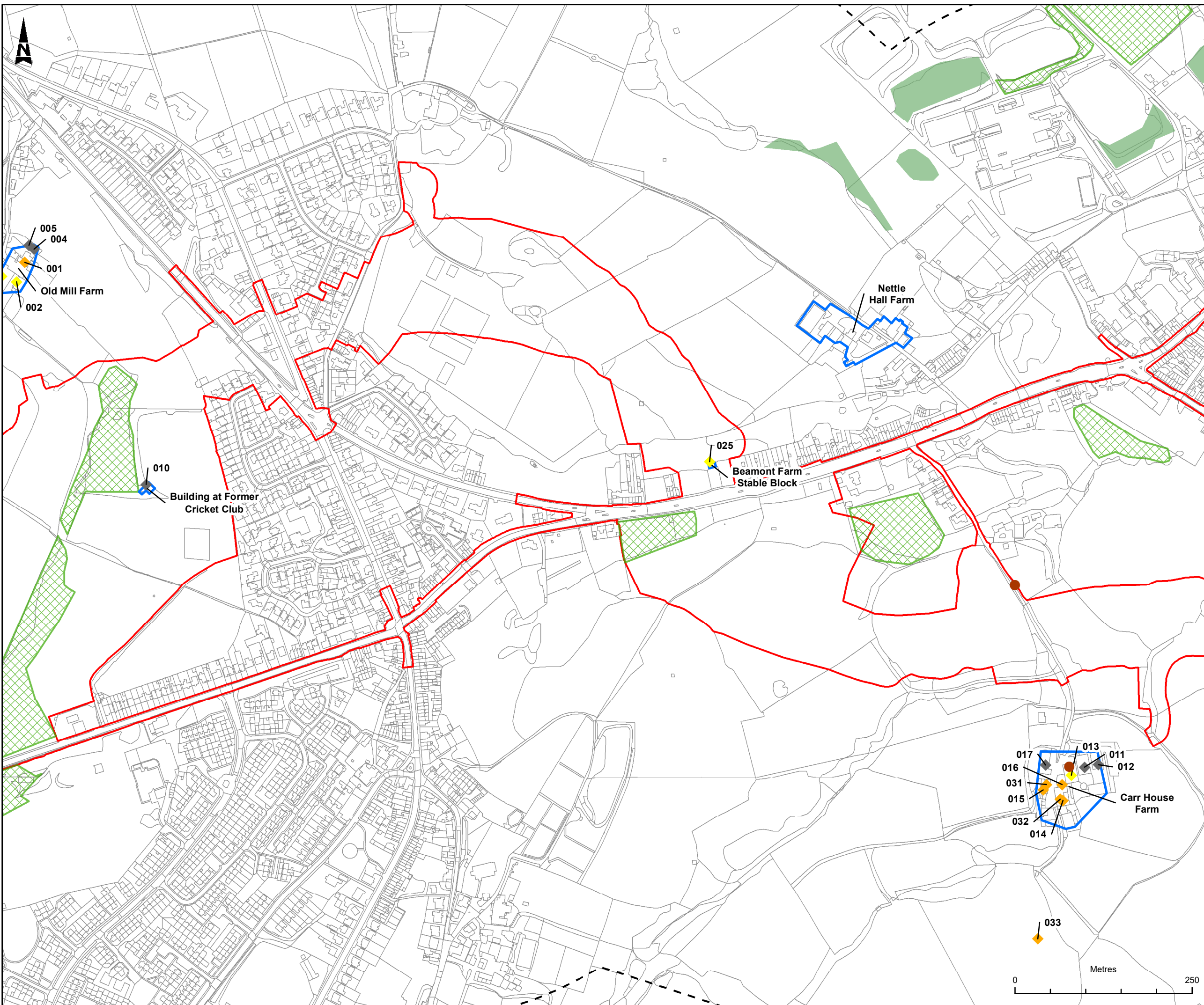
Description			
Status	Revision	Issue Date	
Description			
Status	Revision	Issue Date	
Description			
Status	Revision	Issue Date	
Description DCO SUBMISSION			
Status	A4	Revision P01	Issue Date 11/06/21
Drawn	LA	Checked	LG
Reviewed	LY	Authorised	MR
Drawing Suitability	DCO SUBMISSION		Status A4

Scheme Name: A57 LINK ROADS

Drawing Title: FIGURE 8.7
BARN OWL SURVEY PLAN
SHEET 4 OF 9

PINS Ref. No.: TR010034/APP/6.4

Drawing Number	HE551473 - BBA - EGN -	Volume	
Scheme	A57_AL_SCHEME - DR - LE -	Number	060436
Location		Type	
Scale	1:5,000	Original Size	A3
Rev.		Rev.	P01



- LEGEND**
- DEVELOPMENT CONSENT ORDER (DCO) BOUNDARY
 - 500M STUDY AREA
 - 1.5KM STUDY AREA
- FEATURE CATEGORISATION**
- ★ OCCUPIED BREEDING SITE
 - ◆ POTENTIAL NESTING SITE
 - ◆ POTENTIAL ROOSTING SITE
 - ◆ UNKNOWN
 - ◆ NEGLIGIBLE ROOSTING AND NESTING POTENTIAL
 - INCIDENTAL AND PREVIOUS OWL SIGHTINGS
 - DESK STUDY RESULTS
 - BARN OWL STRUCTURES
- HABITAT TYPE**
- TYPE 1 HABITAT
 - TYPE 2 HABITAT

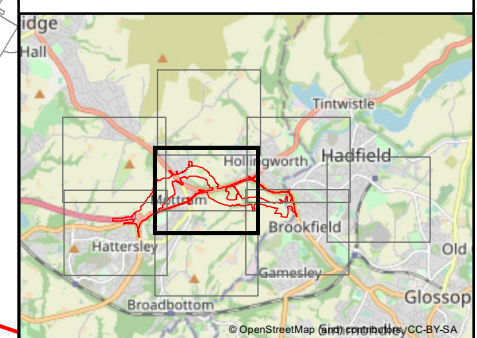
005
004
001
Old Mill Farm
002

Nettle Hall Farm

010
Building at Former Cricket Club

025
Beamont Farm Stable Block

017
016
031
015
032
014
013
011
012
Carr House Farm

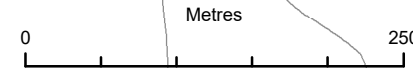


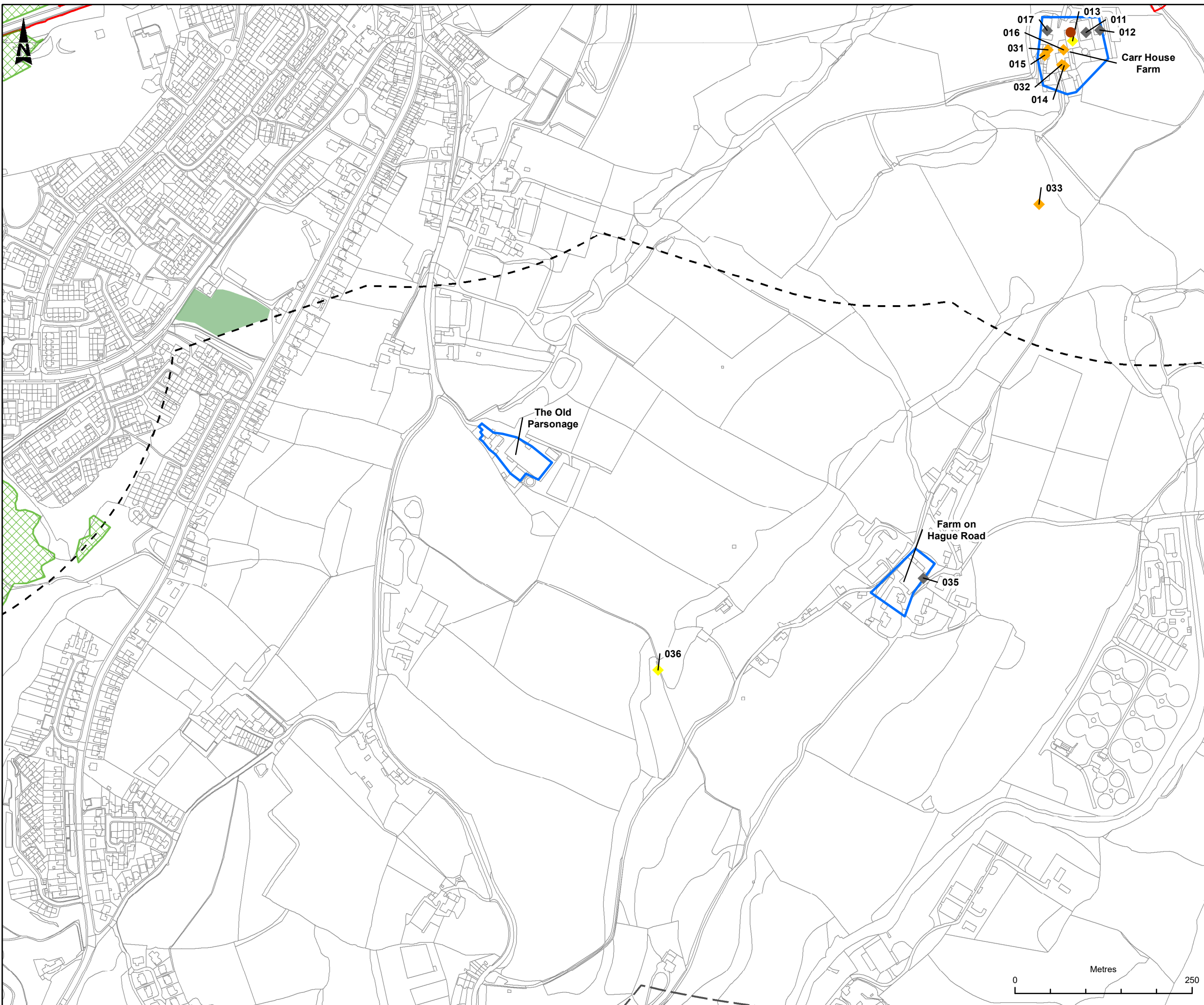
This map is reproduced from Ordnance Survey material with the permission of Ordnance Survey on behalf of the controller of Her Majesty's Stationery Office. © Crown Copyright. Unauthorised reproduction infringes Crown copyright and may lead to prosecution or civil proceedings. CLIENT NAME: Highways England LICENCE NUMBER: 100030649

Description			
Status	Revision	Issue Date	
Description			
Status	Revision	Issue Date	
Description			
Status	Revision	Issue Date	
Description	DCO SUBMISSION		
Status	A4	Revision	P01
Drawn	LA	Checked	LG
Reviewed	LY	Authorised	MR
Drawing Suitability	DCO SUBMISSION		Status
			A4

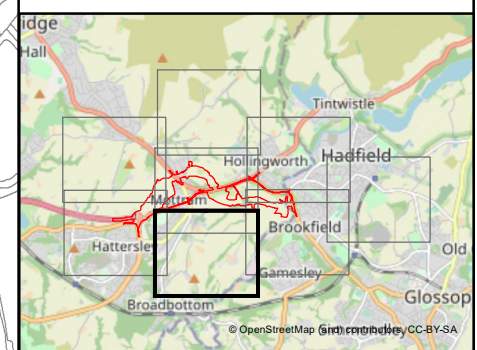


Scheme Name	A57 LINK ROADS		
Drawing Title	FIGURE 8.7 BARN OWL SURVEY PLAN SHEET 5 OF 9		
PINS Ref. No.	TR010034/APP/6.4		
Drawing Number	Originator	Volume	
HE551473	BBA	EGN	
A57_AL_SCHEME	DR	LE	060436
Location	Type	Role	Number
Scale	1:5,000	Original Size	A3
Rev			P01





- LEGEND**
- DEVELOPMENT CONSENT ORDER (DCO) BOUNDARY
 - 500M STUDY AREA
 - 1.5KM STUDY AREA
- FEATURE CATEGORISATION**
- ★ OCCUPIED BREEDING SITE
 - ◆ POTENTIAL NESTING SITE
 - ◆ POTENTIAL ROOSTING SITE
 - ◆ UNKNOWN
 - ◆ NEGLIGIBLE ROOSTING AND NESTING POTENTIAL
 - INCIDENTAL AND PREVIOUS OWL SIGHTINGS
 - DESK STUDY RESULTS
 - BARN OWL STRUCTURES
- HABITAT TYPE**
- TYPE 1 HABITAT
 - TYPE 2 HABITAT



This map is reproduced from Ordnance Survey material with the permission of Ordnance Survey on behalf of the controller of Her Majesty's Stationery Office. © Crown Copyright. Unauthorised reproduction infringes Crown copyright and may lead to prosecution or civil proceedings.
 CLIENT NAME: Highways England LICENCE NUMBER: 100030649

Description			
Status	Revision	Issue Date	
Description			
Status	Revision	Issue Date	
Description			
Status	Revision	Issue Date	
Description DCO SUBMISSION			
Status	A4	Revision P01	Issue Date 11/06/21
Drawn	LA	Checked	LG
Reviewed	LY	Authorised	MR
Drawing Suitability			Status
DCO SUBMISSION			A4

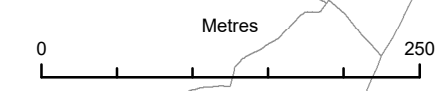
Client

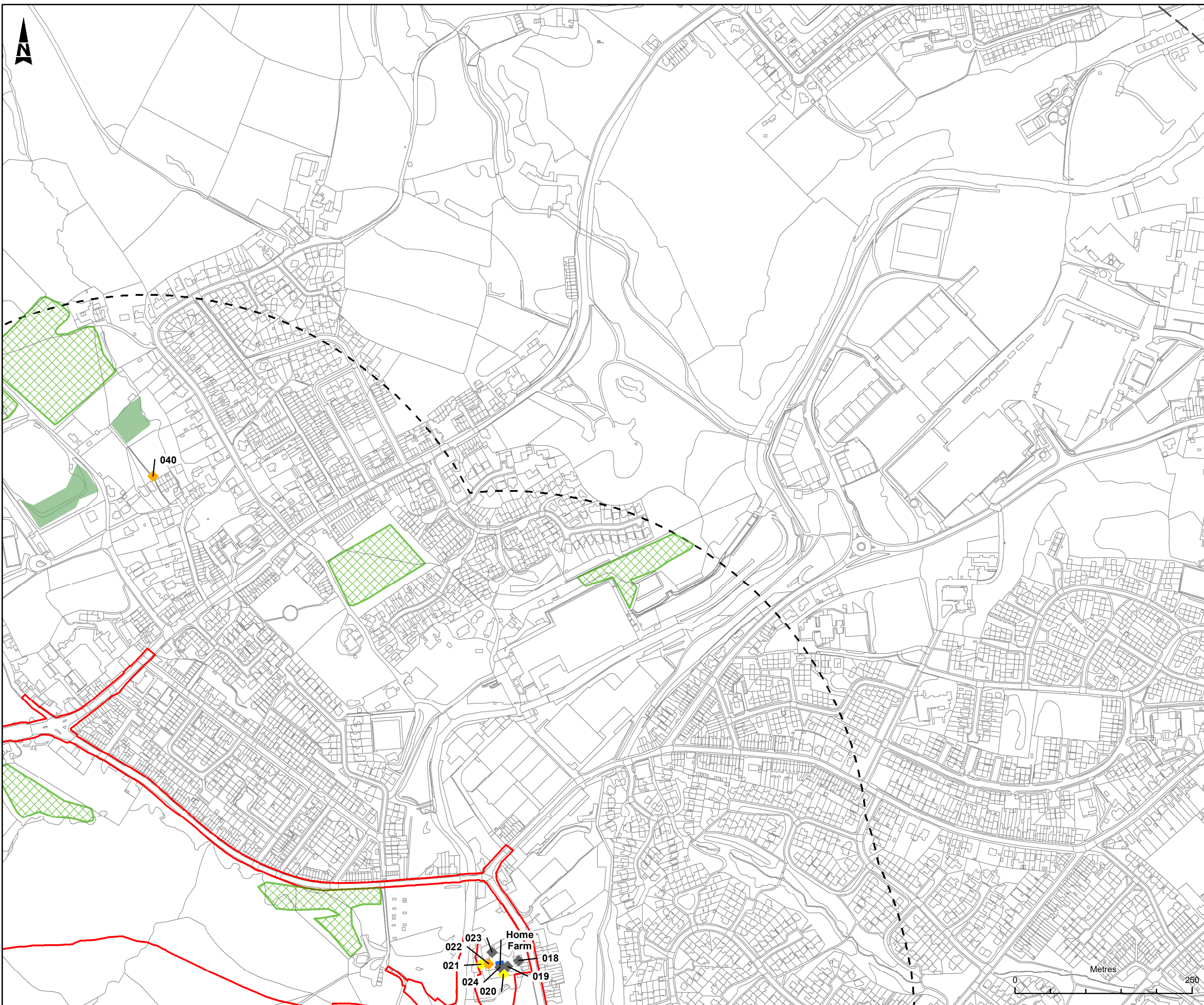
Scheme Name
 A57 LINK ROADS

Drawing Title
 FIGURE 8.7
 BARN OWL SURVEY PLAN
 SHEET 6 OF 9

PINS Ref. No.
 TR010034/APP/6.4

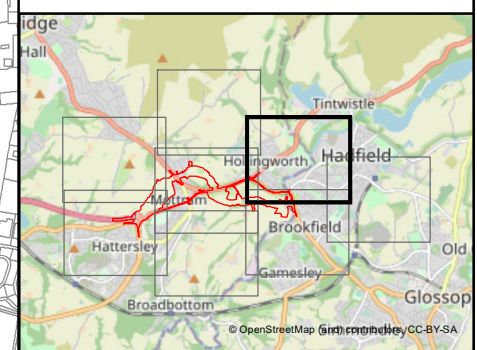
Drawing Number	Originator	Volume
HE551473 - BBA - EGN -		
Location	Type	Role
A57_AL_SCHEME - DR - LE -		
Scale	Original Size	Rev.
1:5,000	A3	P01





LEGEND

- DEVELOPMENT CONSENT ORDER (DCO) BOUNDARY
- 500M STUDY AREA
- 1.5KM STUDY AREA
- FEATURE CATEGORISATION**
- ★ OCCUPIED BREEDING SITE
- ◆ POTENTIAL NESTING SITE
- ◆ POTENTIAL ROOSTING SITE
- ◆ UNKNOWN
- ◆ NEGLIGIBLE ROOSTING AND NESTING POTENTIAL
- INCIDENTAL AND PREVIOUS OWL SIGHTINGS
- DESK STUDY RESULTS
- BARN OWL STRUCTURES
- HABITAT TYPE**
- TYPE 1 HABITAT
- TYPE 2 HABITAT



This map is reproduced from Ordnance Survey material with the permission of Ordnance Survey on behalf of the controller of Her Majesty's Stationery Office. © Crown Copyright. Unauthorised reproduction infringes Crown copyright and may lead to prosecution or civil proceedings.
 CLIENT NAME: Highways England LICENCE NUMBER: 100030849

Description			
Status	Revision	Issue Date	
Description			
Status	Revision	Issue Date	
Description			
Status	Revision	Issue Date	
Description DCO SUBMISSION			
Status	A4	Revision	P01
		Issue Date	11/06/21
Drawn	LA	Checked	LG
Reviewed	LY	Authorised	MR
Drawing Suitability			Status
DCO SUBMISSION			A4

**highways
england**

Scheme Name
A57 LINK ROADS

Drawing Title
FIGURE 8.7
BARN OWL SURVEY PLAN
SHEET 7 OF 9

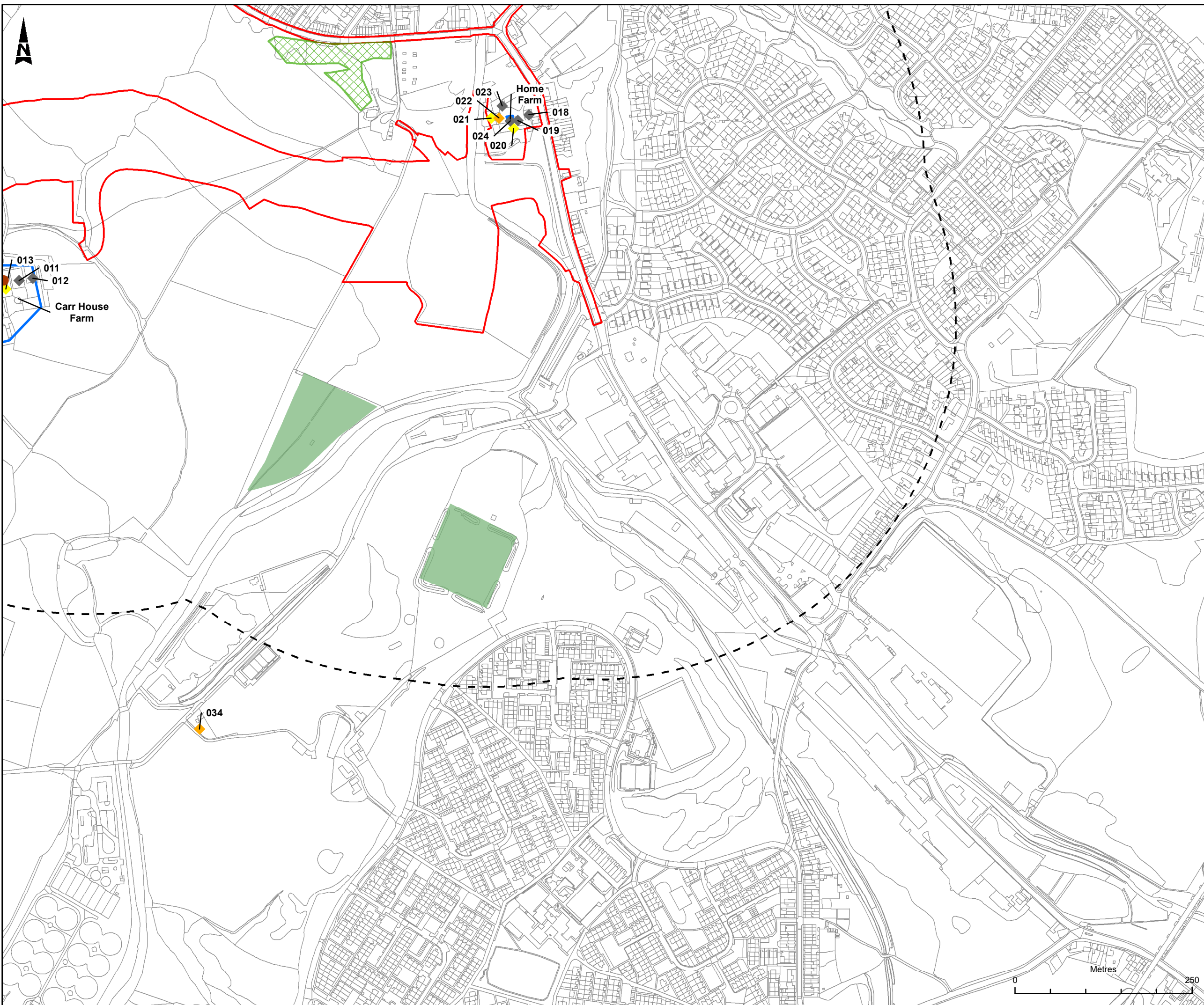
PINS Ref. No.
TR010034/APP/6.4

Drawing Number	Scheme	Originator	Volume
HE551473	BBA	EGN	-
A57_AL_SCHEME	DR	LE	-
			060436
Location	Type	Role	Number
Scale	1:5,000	Original Size	A3
Rev.			P01

Home Farm

- 022
- 023
- 021
- 024
- 020
- 018
- 019





LEGEND

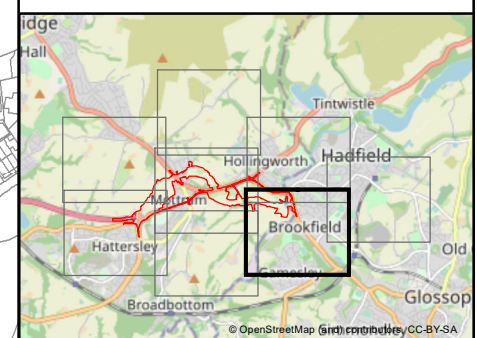
- DEVELOPMENT CONSENT ORDER (DCO) BOUNDARY
- 500M STUDY AREA
- 1.5KM STUDY AREA

FEATURE CATEGORISATION

- ★ OCCUPIED BREEDING SITE
- ◆ POTENTIAL NESTING SITE
- ◆ POTENTIAL ROOSTING SITE
- ◆ UNKNOWN
- ◆ NEGLIGIBLE ROOSTING AND NESTING POTENTIAL
- INCIDENTAL AND PREVIOUS OWL SIGHTINGS
- DESK STUDY RESULTS
- BARN OWL STRUCTURES

HABITAT TYPE

- TYPE 1 HABITAT
- TYPE 2 HABITAT



This map is reproduced from Ordnance Survey material with the permission of Ordnance Survey on behalf of the controller of Her Majesty's Stationery Office. © Crown Copyright. Unauthorised reproduction offences Crown copyright and may lead to prosecution or civil proceedings.
 CLIENT NAME: Highways England LICENCE NUMBER: 100030849

Description			
Status	Revision	Issue Date	
Description			
Status	Revision	Issue Date	
Description			
Status	Revision	Issue Date	
Description DCO SUBMISSION			
Status	A4	Revision P01	Issue Date 11/06/21
Drawn	LA	Checked	LG
Reviewed	LY	Authorised	MR
Drawing Suitability			Status
DCO SUBMISSION			A4

Client

Scheme Name

A57 LINK ROADS

Drawing Title

FIGURE 8.7
BARN OWL SURVEY PLAN
SHEET 8 OF 9

PINS Ref. No.

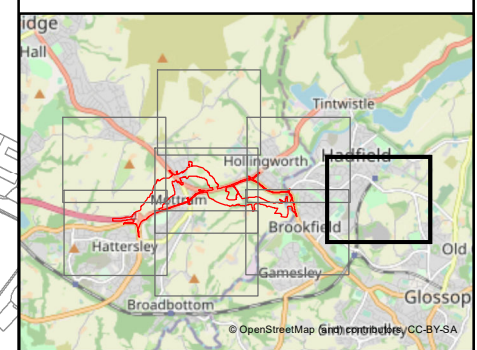
TR010034/APP/6.4

Drawing Number	HE551473 - BBA - EGN -	Volume	060436
Location	A57_AL_SCHEME - DR - LE -	Type	Number
Scale	1:5,000	Original Size	A3
Rev.	P01		





- LEGEND**
- DEVELOPMENT CONSENT ORDER (DCO) BOUNDARY
 - 500M STUDY AREA
 - 1.5KM STUDY AREA
 - FEATURE CATEGORISATION**
 - ★ OCCUPIED BREEDING SITE
 - ◆ POTENTIAL NESTING SITE
 - ◆ POTENTIAL ROOSTING SITE
 - ◆ UNKNOWN
 - ◆ NEGLIGIBLE ROOSTING AND NESTING POTENTIAL
 - INCIDENTAL AND PREVIOUS OWL SIGHTINGS
 - DESK STUDY RESULTS
 - BARN OWL STRUCTURES
 - HABITAT TYPE**
 - TYPE 1 HABITAT
 - TYPE 2 HABITAT



This map is reproduced from Ordnance Survey material with the permission of Ordnance Survey on behalf of the controller of Her Majesty's Stationery Office. © Crown Copyright. Unauthorised reproduction infringes Crown copyright and may lead to prosecution or civil proceedings.
 CLIENT NAME: Highways England LICENCE NUMBER: 100030649

Description			
Status	Revision	Issue Date	
Description			
Status	Revision	Issue Date	
Description			
Status	Revision	Issue Date	
Description DCO SUBMISSION			
Status	A4	Revision P01	Issue Date 11/06/21
Drawn	LA	Checked LG	Reviewed LY
Authorised	MR	Status	
Drawing Suitability			A4



Scheme Name
A57 LINK ROADS

Drawing Title
**FIGURE 8.7
BARN OWL SURVEY PLAN
SHEET 9 OF 9**

PINS Ref. No.
TR010034/APP/6.4

Drawing Number	Originator	Volume
HE551473	BBA	EGN
Location	Type	Role
A57_AL_SCHEME	DR	LE
Number	060436	
Scale	1:5,000	Original Size
	A3	Rev
		P01